


























































































USACE-MANAGED RECREATION AREAS AT FORT PECK LAKE

For more details on these areas click [HERE](#)

Recreation Area

		Area Status	Camping 	Lodging 	Showers 	Boat Ramps 	Marina 	Fishing Facilities 	Picnic 	Playground 	Swimming Area 	Trails 
Beaver Creek Nature Area												WM
Bone Trail									AGS			
Crooked Creek			N		X	X	X					
Crooked Creek Campground									GS			
Devils Creek									AGS			
Down Stream Campground \$					X			P	AGS	X		
Duck Creek								C				
First Dredge					X				AGS	X		
Flat Lake									AGS			
Floodplain									AGS			
Fort Peck Interpretive Center and Museum									GS			
Fourchette Bay									GS			
Kiwanis									AGS	X		
Lewis & Clark Overlook									GS			I
Mcguire Creek												
Milk River Observation Point												I
Nelson Creek									GS			
Nelson Dredge												
Round House Point								P	A			
Second Dredge												
Shaft Building Observation Point												I
Spillway Overlook												I
The Pines								C	AGS	X		
West End Campground \$					X							
West End, Shelter 1 & 2								C	AGS	X		
West End, Shelter 3									AGS			